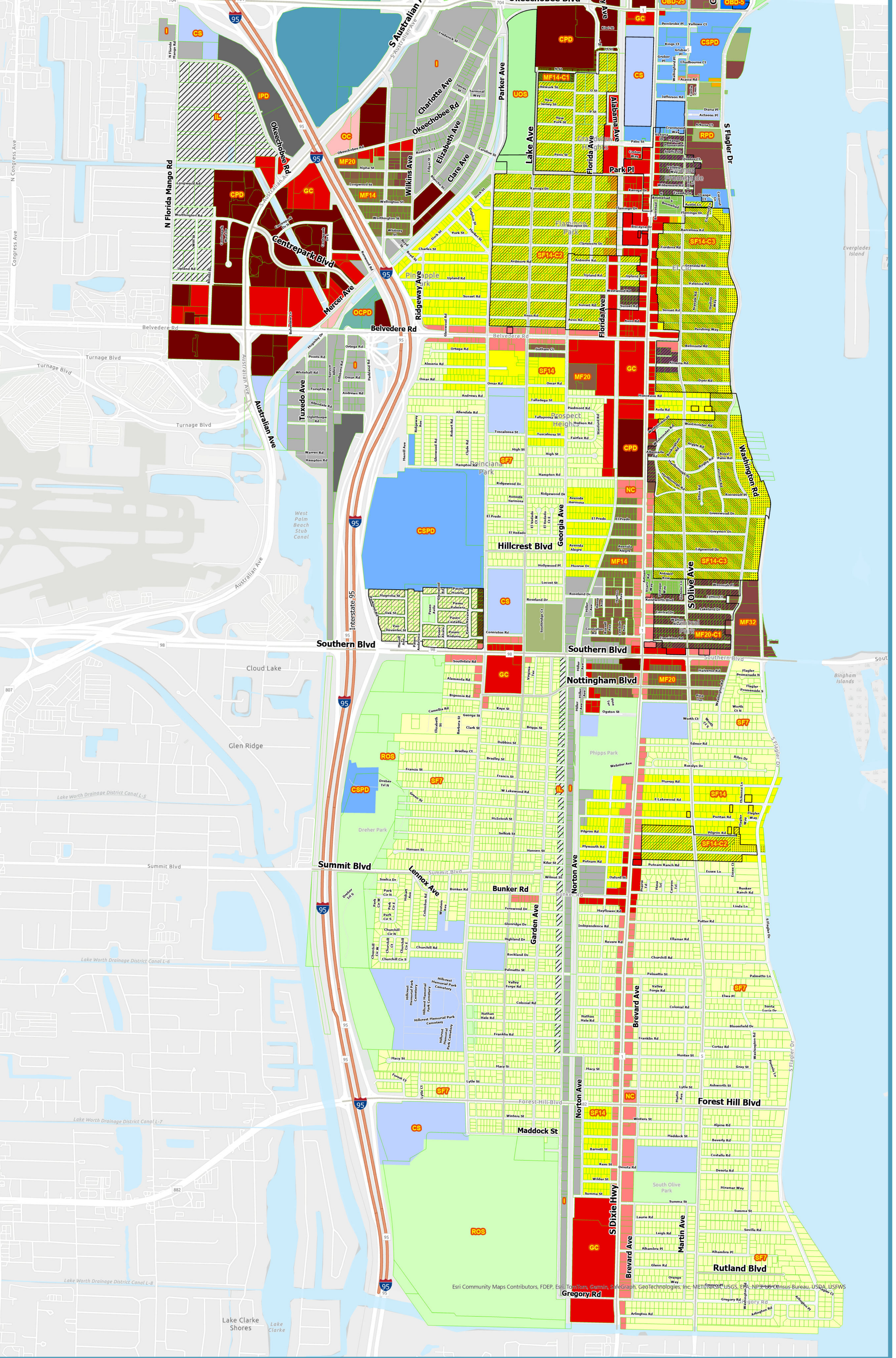
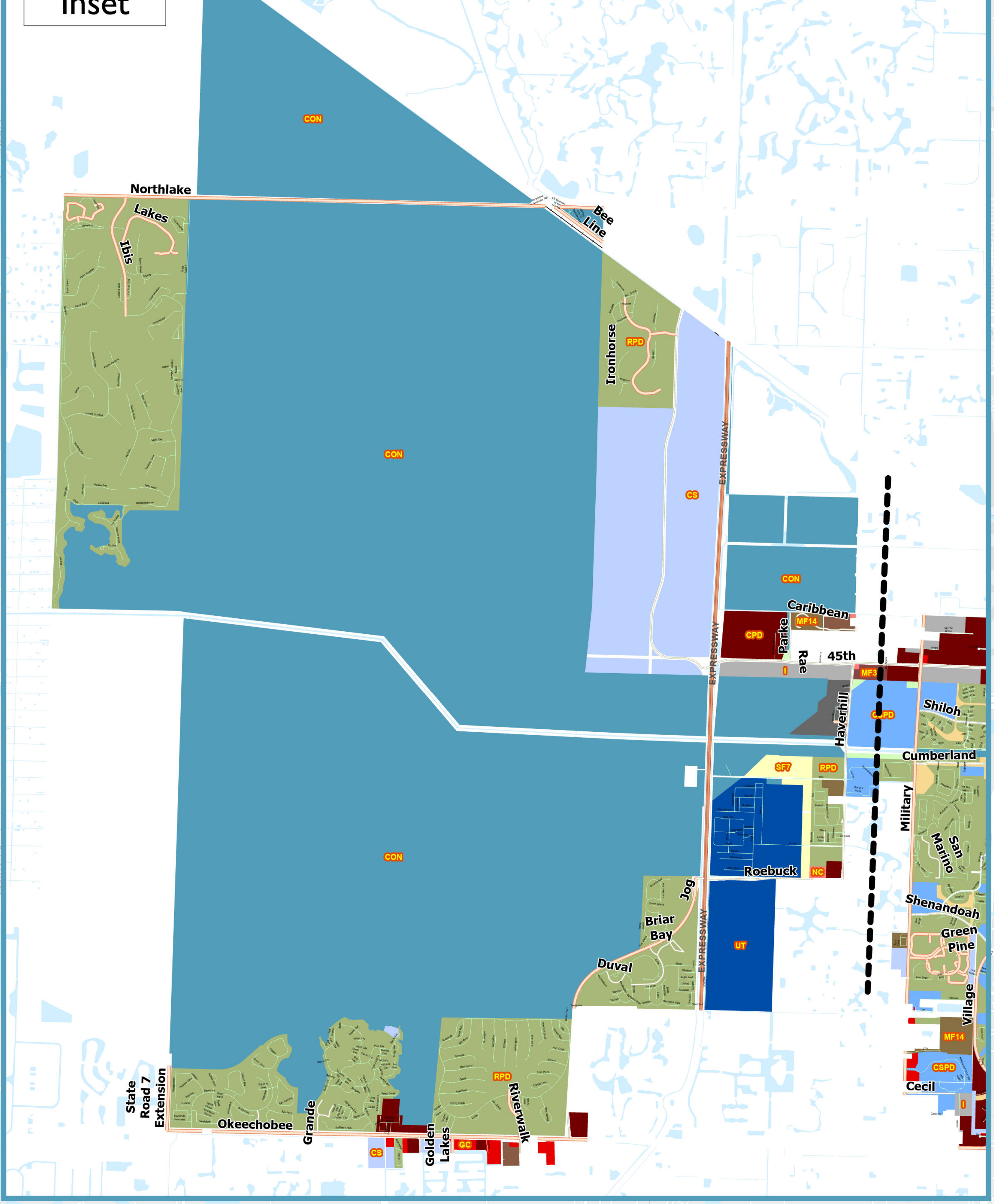
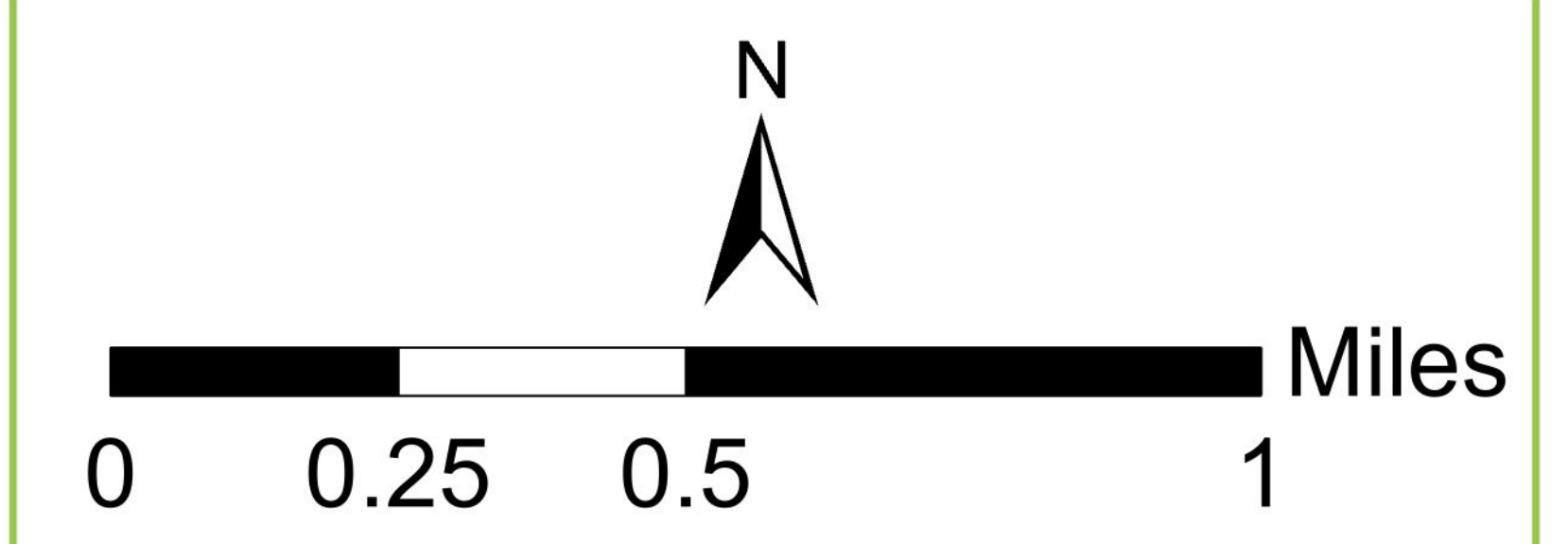


Western Inset



LEGEND					
	BHLD Primary Intersection				
	BHLD Public Open Space Preferred				
	Historic District				
	Coleman Park				
	Downtown Master Plan (DMP)				
	City of West Palm Beach				
GENERAL					
	SF7		CHPD		PD-PD
	SF11		POK		PD-A
	SF14		POURD		CAD-5
	SF14		CI		CC-3
	MF14		CPD		CC-5
	MF20		CON		CLD-5
	MF31		RDS		CWD-5
	MPD		RQSD		CWD-10
	PC		I		CWD-CD
	OC		UT		DRP
	NC		RTD		PVD-5
	CPD				ICD-2
	OC				ICD-5
	OCPD				ICD-5-CF
					ICD-5-CP
					LD-5
DOWNTOWN MASTER PLAN					
	LD-10		PD-PD		BHLD Type I
	LD-A		PD-A		BHLD Type II
	NORA-2		UBD-3		CHLD Core
	NORA-5		UBD-5		CHLD Core I
	NWD-2		UBD-6		CHLD Core II
	NWD-3C		UBD-10		CHLD Core IA
	NWD-4		QGD-5		CHLD Edge
	NWD-5		QGD-10		CHLD Transition
	NWD-8		QGD-15		NHLD Core
	NWD-B		TDD-10		NHLD Edge
	OBDS		TDD-35		
	OBDS-CF		UGS		
	OBDS-CP				
	LD-5				
HISTORIC					
	SF7-C4		MF32-C1		NWD-A-C1
	SF14-C2		MF33-C1		
	SF14-C3		NWD-A		
	SF14-C5		NWD-A-C1		
	MF14-C1				
	MF14-C2				
	MF32-C1				
	MF33-C1				
	NWD-A				
	NWD-A-C1				
MIXED USE DISTRICTS					
	BHLD Type I		CHLD Core		CHLD Core I
	BHLD Type II		CHLD Core II		CHLD Core IA
	CHLD Core		CHLD Edge		CHLD Transition
	CHLD Core I		CHLD Core IA		NHLD Core
	CHLD Core II		CHLD Edge		NHLD Edge
	CHLD Core IA		CHLD Transition		
	CHLD Edge		NHLD Core		
	CHLD Transition		NHLD Edge		
	NHLD Core				
	NHLD Edge				



WEST PALM BEACH

The Data is provided "as is" without warranty or any representation of accuracy, timeliness or completeness. The burden for determining accuracy, completeness, timeliness, merchantability and fitness for or the appropriateness for use rests solely on the requester. The City of WPB & Palm Beach County make no warranties, express or implied, as to the use of the licensed Data. There are no implied warranties of merchantability or fitness for a particular purpose. The requester acknowledges and accepts the limitations of the Data, including the fact that the Data is dynamic and is in a constant state of maintenance, correction and updates.

City of West Palm Beach Zoning Map
 DEVELOPMENT SERVICES DEPARTMENT
 Source: City of West Palm Beach Zoning District Parcels